



Sandesh Park View

Present

NMRDA With RL Residential & Commercial Plots at Jamtha, Wardha Road, Nagpur.

- 1 km** Wardha Road
- 1.5 km** Pallotti College
- 1.5 km** Samruddhi Maha Marg
- 1.5 km** Montfort School
- 2 km** MIHAN
- 2 km** AIMS & DPS
- 8 km** Airport
- 12 minit** Zero Mile



upto **80%**


BANK FINANCE AVAILABLE
ALL NATIONALISED BANK

AREA STATEMENT

PLOT NO.	SQ. MTR.	SQ.FT.
1	303.88	3270.96
2	120.37	1295.66
3	96.63	1040.13
4	95.33	1026.13
5	94.32	1015.26
6	93.40	1005.36
7	92.40	994.59
8	91.54	985.34
9	99.08	1066.50
10	344.26	3705.61
11	389.25	4189.89
12	389.41	4191.61
13	380.13	4091.72
14	369.61	3978.48
15	358.11	3854.70
16	346.73	3732.20
17	327.61	3526.39
18	310.15	3338.45
19	137.45	1479.51
20	140.96	1517.29
21	140.96	1517.29
22	140.96	1517.29
23	140.96	1517.29
24	140.96	1517.29
25	137.65	1481.66
26	140.96	1517.29
27	140.96	1517.29
28	140.96	1517.29
29	140.96	1517.29
30	140.96	1517.29
31	137.96	1485.00
32	141.44	1522.46
33	141.44	1522.46
34	141.44	1522.46
35	141.44	1522.46
36	141.44	1522.46
37	168.51	1813.84
38	176.38	1898.55
39	198.13	2132.67
40	190.41	2049.57
41	190.41	2049.57
42	198.13	2132.67
43	301.89	3249.54
44	150.68	1621.92
45	166.62	1793.50
46	175.01	1883.81
47	184.81	1989.29
48	202.50	2179.71

Project by Ample Merchantile Pvt. Ltd.
CIN : U51909WB2008PTC131129
KH. No : 175, PH. No : 48,
Mouza : Jamtha, Tal : Nagpur (Gramin)
District : Nagpur, Maharashtra.

LAYOUT DEVELOPMENT




Terms & Conditions Apply
<https://maharera.mahaonline.gov.in>
Pictures shown are for illustration purpose only

Prime Marketing Partner



Office Address :
1st Floor, Hyatt Enclave, Congress Nagar,
Square, Nagpur - 440012, (M.H.) India

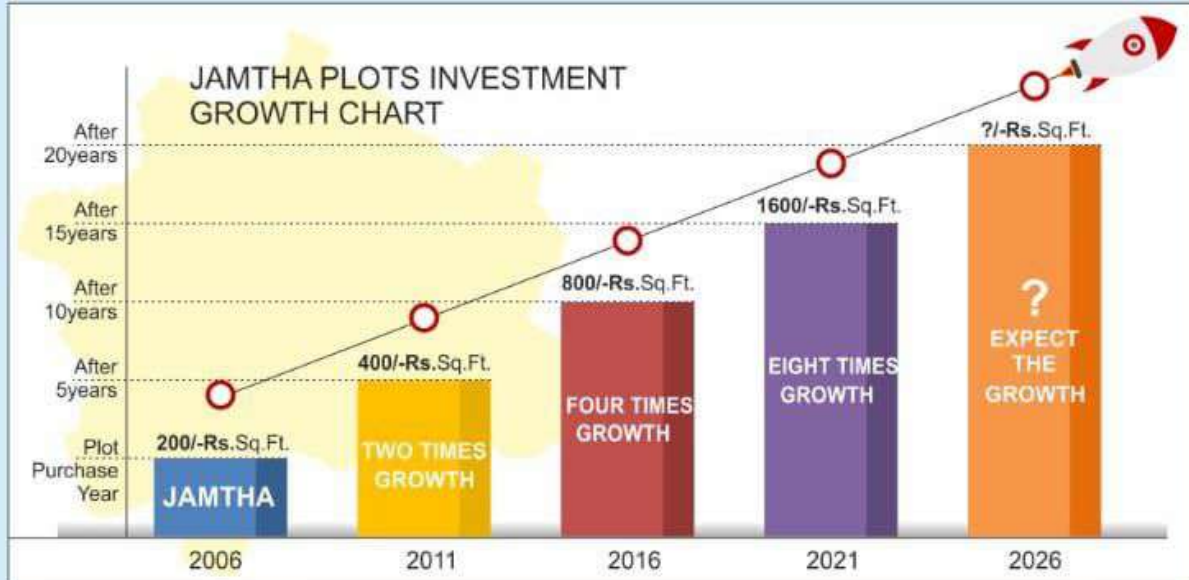
Booking Contact



*T&C Apply. Pictures shown are for illustration purpose only

Real Investment & Unbelievable Returns

Fastest Growing Property of Nagpur is in Jamtha, Wardha Road



MEMBER
CREDAI
NAGPUR METRO

Reasons For Fastest Growth is the Surrounding Development Within 2 K.M.

○ Near By Townships

- a) Sandesh City - 90 Acres
- b) Vrundavan City - 110 Acres
- c) Imperial City - 138 Acres
- d) Sahara City - 111 Acres
- e) Pyramid City - 25 Acres

○ Near By Hospitals

- a) Suretech Hospital
- b) National Cancer Institute
- c) AIIMS Hospital

○ Near By Schools (CBSE) & Colleges

- a) Montfort School
- b) DPS School Mihan
- c) Mundle Public School
- d) Pallotti Engg. College
- e) Wainganga Engg. College
- f) IIM College

○ Near By Highway Road Connectivity

- a) National Highway No - 7
- b) Outer Ring Road
- c) Samruddhi Express Way

○ Near By Railway Connectivity

- a) Gumgaon Railway Station

○ Metro Station Connectivity

- a) Ashokvan Metro Station (Jamtha)

○ Near By International Landmark

- a) VCA Stadium
- b) Vishwa Shanti Sarovar - Brahma Kumaris



LOCATION PLAN MIHAN



Scan QR Code for Google Map Location